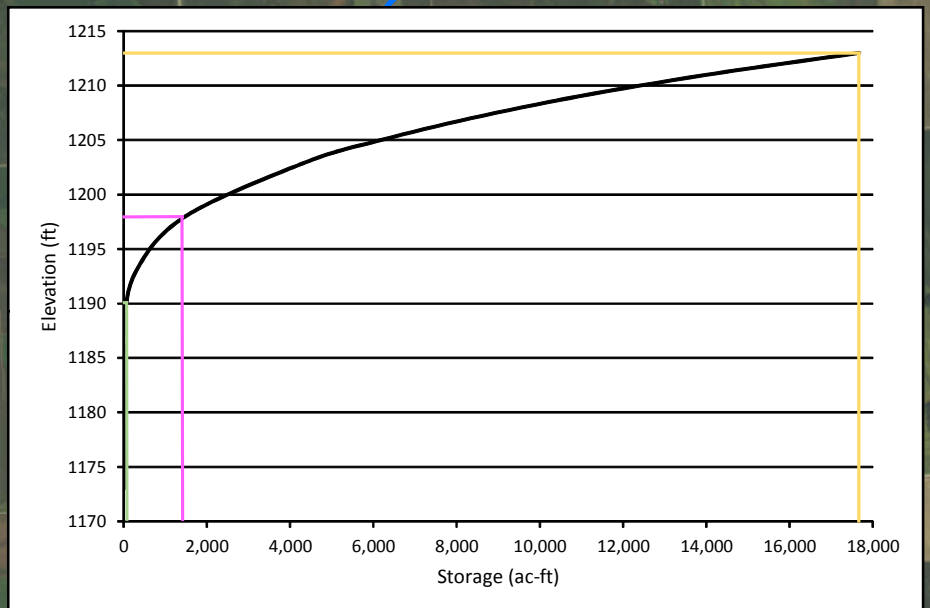
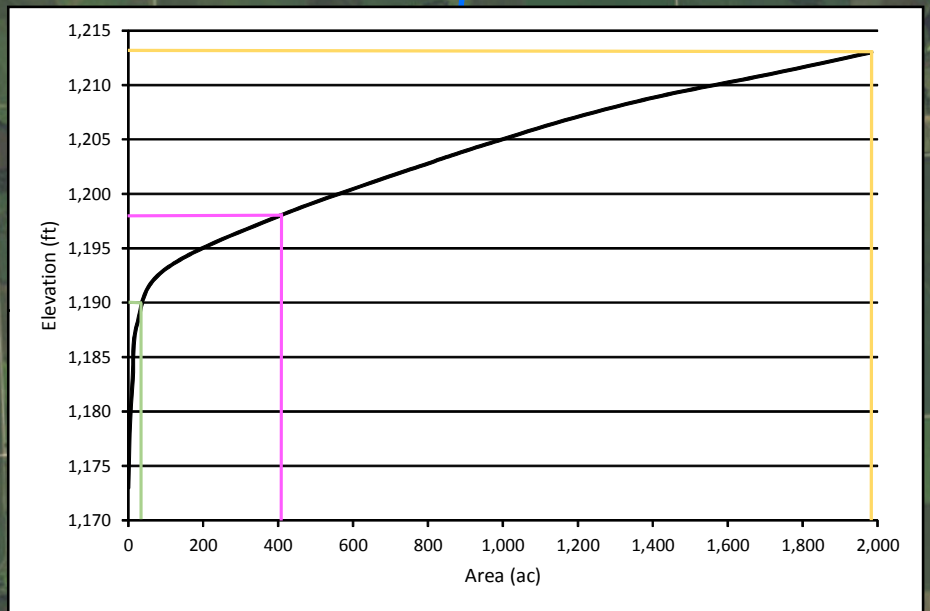


Pools	Elevation (ft)	Surface Area (ac)	Storage (ac-ft)
Flood	1,213	1,983	17,673
Water Supply	1,198	405	1,484
Dead	1,190	30	166

- Structures
- Flood Pool (1213')
- Water Supply Pool (1198')
- Dead Pool (1190')
- Dam Centerline
- Major Streams

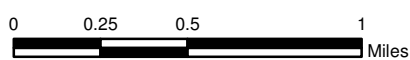


F:\2016\0001-0500\016-0177-40-Design\GIS\MXD\BellCr\_FutureReservoir.mxd User: mmorton

PROJECT: 016-0177

DRAWN BY: MKM

DATE: March 18, 2016



Bell Creek  
Potential Reservoir Evaluation  
(2.9 miles upstream)



1111 Lincoln Mall, Suite 111  
P.O. Box 64609  
Lincoln, NE 68501-4608

TEL 402.474.6311  
FAX 402.474.5160  
www.oaconsulting.com

FIGURE

6