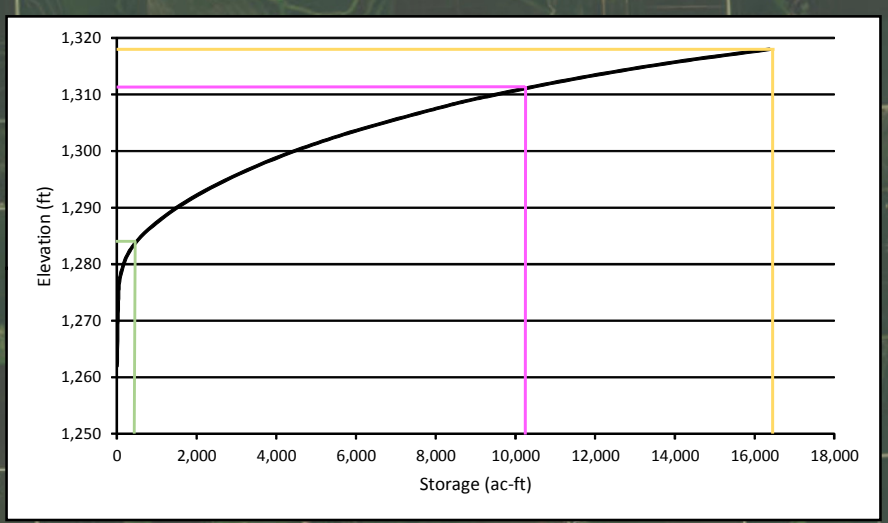
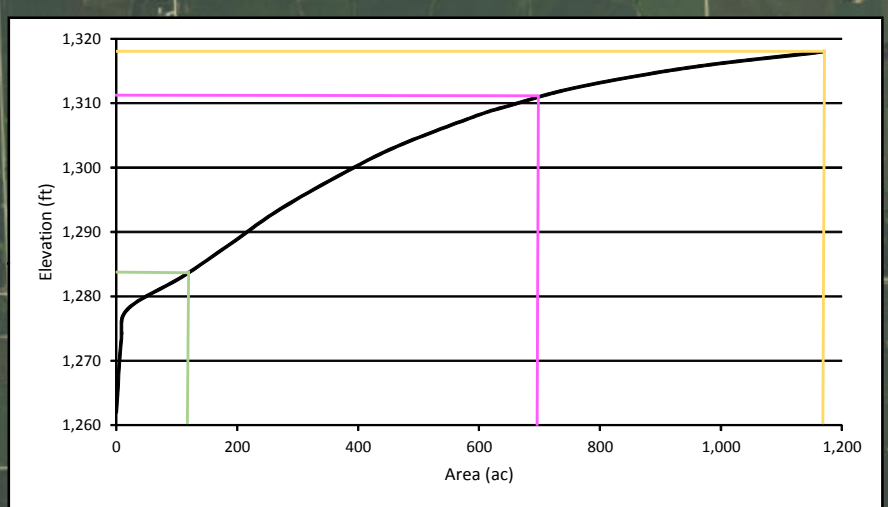



Pools	Elevation (ft)	Surface Area (ac)	Storage (ac-ft)
Flood	1,318	1,170	16,367
Water Supply	1,311	702	10,179
Dead	1,284	124	494

- Structures
- Inundated Structures
- Flood Pool (1318')
- Water Supply Pool (1311')
- Dead Pool (1284')
- Dam Centerline
- Major Streams



F:\2016\0001-0500\016-0177-40-Design\GIS\MapX\CummingCr_FutureReservoir.mxd User: mmorton

PROJECT: 016-0177
 DRAWN BY: MKM
 DATE: March 18, 2016



Cuming Creek
 Potential Reservoir Evaluation
 (3.3 miles upstream)



FIGURE
 11