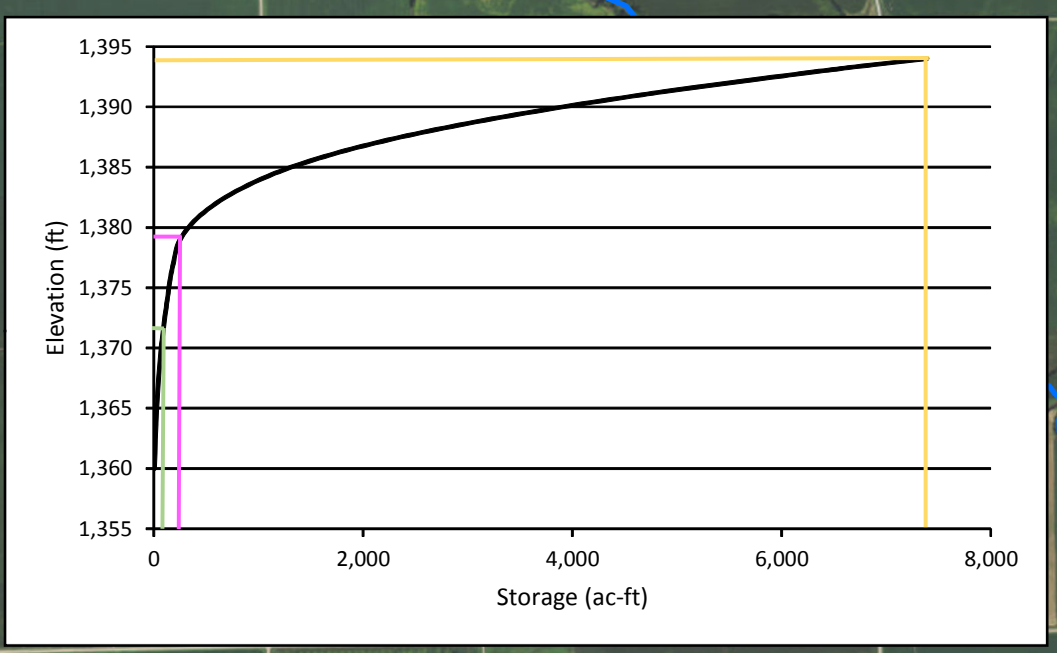
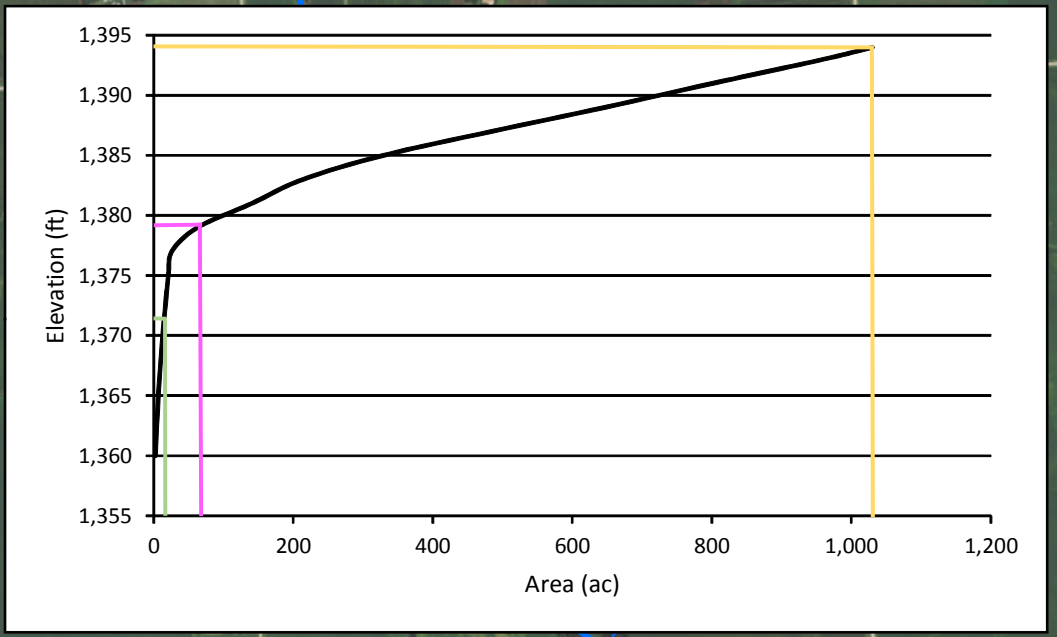


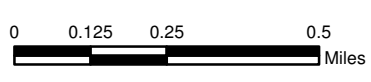
Pools	Elevation (ft)	Surface Area (ac)	Storage (ac-ft)
Flood	1,394	1,030	7,390
Water Supply	1,379	63	251
Dead	1,372	16	96

- Structures
- Inundated Structures
- Flood Pool (1394')
- Water Supply Pool (1379')
- Dead Pool (1372')
- Dam Centerline
- Major Streams



F:\2016\0001-0500\016-0177-40-Design\GIS\MXD\EastForkMC_FutureReservoir.mxd User: mmorton

PROJECT: 016-0177
 DRAWN BY: MKM
 DATE: March 18, 2016



East Fork Maple Creek
 Potential Reservoir Evaluation
 (0.2 miles upstream)

OLSSON ASSOCIATES
 1111 Lincoln Mall, Suite 111
 P.O. Box 64609
 Lincoln, NE 68501-4608
 TEL 402.474.6311
 FAX 402.474.5160
 www.oaconsulting.com

FIGURE
 4