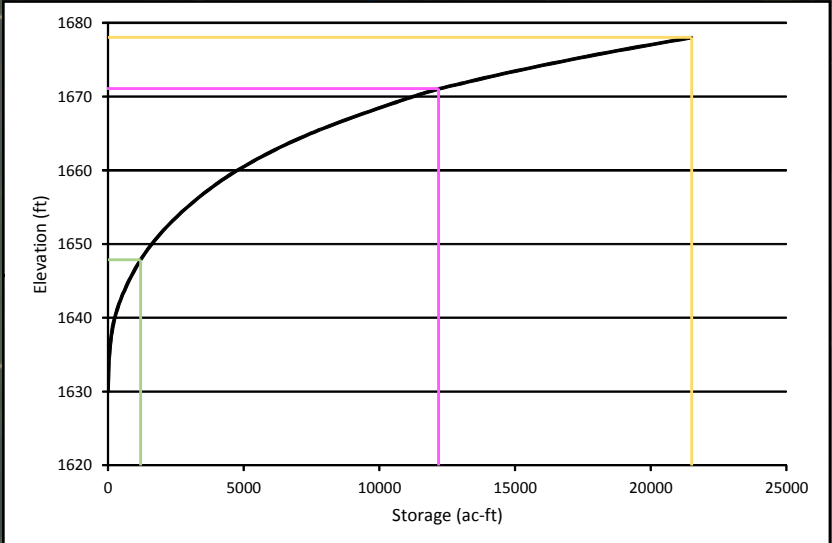
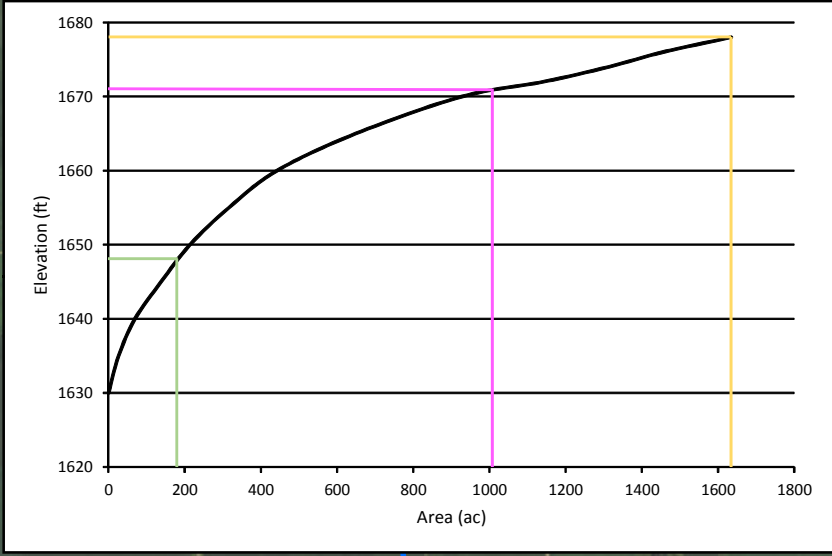


Pools	Elevation (ft)	Surface Area (ac)	Storage (ac-ft)
Flood	1,678	1,634	21,487
Water Supply	1,671	1,033	12,205
Dead	1,648	174	1,239

- Structures
- Inundated Structures
- Flood Pool (1678')
- Water Supply Pool (1671')
- Dead Pool (1648')
- Dam Centerline
- Major Streams




F:\2016\0001-0500\016-0177-40-Design\GIS\MXD\BattleCr\_FutureReservoir.mxd User: mmorton

PROJECT: 016-0177

DRAWN BY: MKM

DATE: March 18, 2016



Battle Creek  
Potential Reservoir Evaluation



1111 Lincoln Mall, Suite 111  
P.O. Box 64609  
Lincoln, NE 68501-4608

TEL 402.474.6311  
FAX 402.474.5160  
www.oaconsulting.com

FIGURE

9