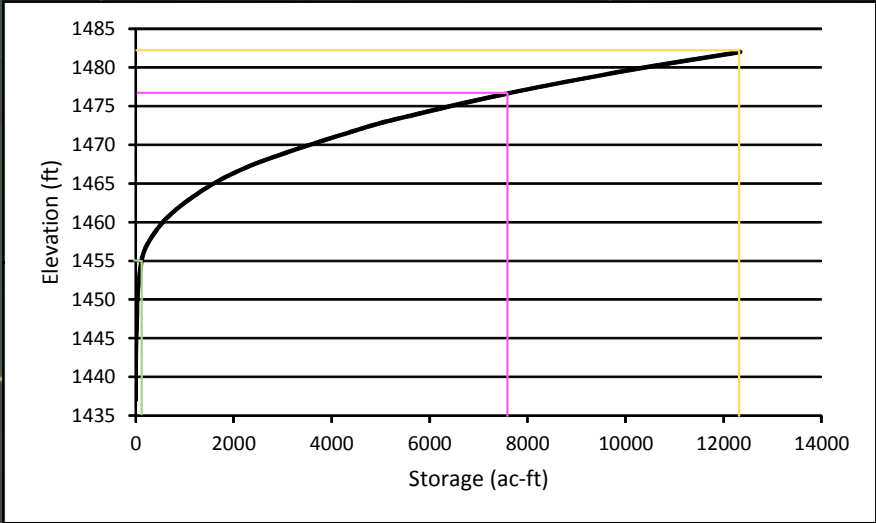
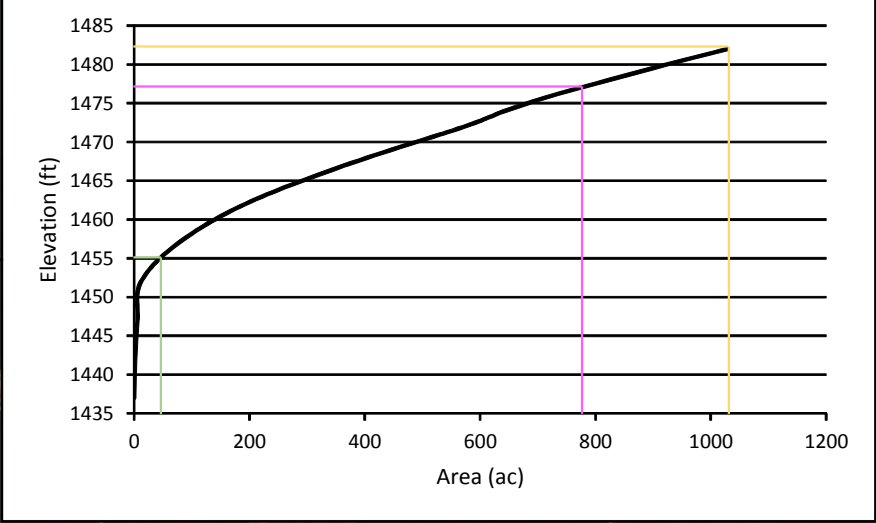


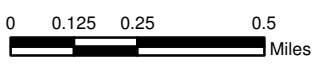
Pools	Elevation (ft)	Surface Area (ac)	Storage (ac-ft)
Flood	1,482	1,029	12,341
Water Supply	1,477	775	7,872
Dead	1,455	37	117



- Structures
- Inundated Structures
- Flood Pool (1482')
- Water Supply Pool (1477')
- Dead Pool (1455')
- Dam Centerline
- Major Streams

F:\2016\0001-0500\016-0177-40-Design\GIS\MXD\DogCr\_AdditionalSite1.mxd User: mmorton

PROJECT: 016-0177  
 DRAWN BY: MKM  
 DATE: April 05, 2016



Dog Creek  
 Additional South Site  
 Potential Reservoir Evaluation

**OLSSON ASSOCIATES**  
 1111 Lincoln Mall, Suite 111  
 P.O. Box 64609  
 Lincoln, NE 68501-4608  
 TEL 402.474.6311  
 FAX 402.474.5160  
 www.oaconsulting.com

FIGURE  
 12