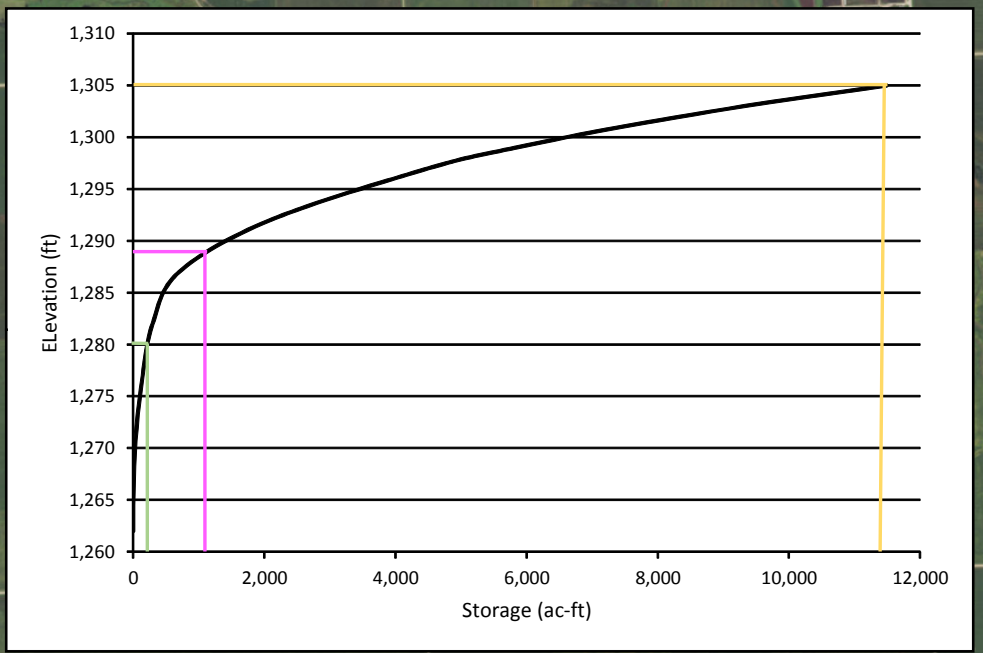
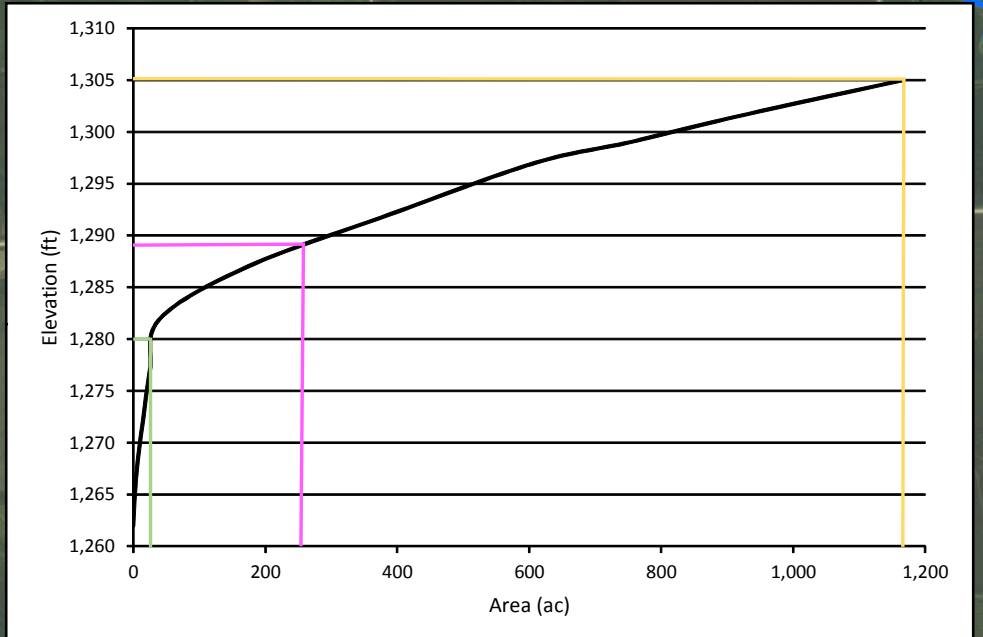


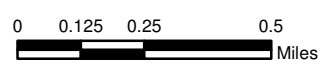
Pools	Elevation (ft)	Surface Area (ac)	Storage (ac-ft)
Flood	1,305	1,167	11,491
Water Supply	1,289	263	1,119
Dead	1,280	34	225

- Structures
- Inundated Structures
- Flood Pool (1305')
- Water Supply Pool (1289')
- Dead Pool (1280')
- Dam Centerline
- Major Streams



F:\2016\0001-0500\016-0177-40-Design\GIS\MXD\PebbleCr\_FutureReservoir.mxd User: mmorton

PROJECT: 016-0177  
 DRAWN BY: MKM  
 DATE: March 18, 2016



Pebble Creek  
 Potential Reservoir Evaluation

FIGURE  
 5